

















Legend

-  Project Gateway
-  Project Entry
-  Bike Lanes
-  Walkway
-  Trail
-  Crossing
-  Bus Stop
-  Common Area Amenity
-  Boulevard
-  Parkway
-  Greenway
-  Pedestrian Corridor
-  Storefront
-  Parking Field
-  Service Area
-  Perimeter



Note: The location and types of land uses, roadways, landscaping and buildings illustrated above are conceptual and subject to change.

Exhibit 7-2: Circulation and Open Space Concept Plan